

—THE NORTH—

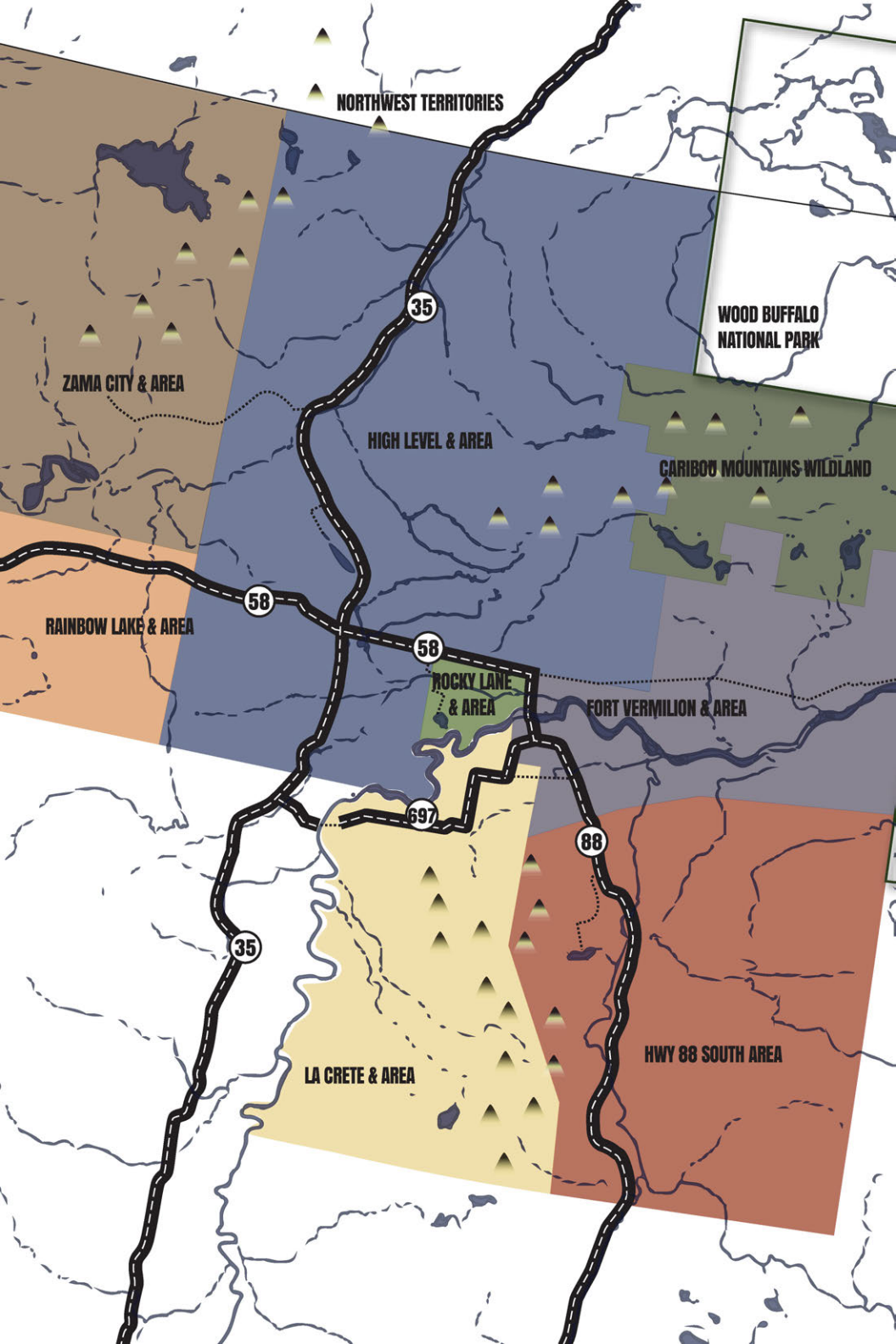
STAY

EAT

EXPLORE

MACKENZIE FRONTIER
CAMPGROUNDS





NORTHWEST TERRITORIES

**WOOD BUFFALO
NATIONAL PARK**

ZAMA CITY & AREA

HIGH LEVEL & AREA

CARIBOU MOUNTAINS WILDLAND

RAINBOW LAKE & AREA

**ROCKY LANE
& AREA**

FORT VERMILION & AREA

LA CRETE & AREA

HWY 88 SOUTH AREA

35

58

58

697

35

88

HWY 88 SOUTH

3

Wadlin Lake Campground

FORT VERMILION

4

Fantasy North Golf Club & RV Park
Fort Vermilion Bridge Campground

ROCKY LANE

6

Machesis Lake Campground
Machesis Lake Equestrian Camp

LA CRETE

8

Elmwood RV Park
La Crete Ferry Campground

MAP

10

HIGH LEVEL

11

Hutch Lake Campground
Fox Haven Golf & Country Club
Aspen Ridge Campground

RAINBOW LAKE

13

Rainbow Lake Provincial Campground
Shady Acres Hotel & Campground
Lederer Enterprises RV Park

ZAMA CITY

14

Zama City Community Park & Campground





SKY

Cranes & Falcons
Grouse • Hawks
Bald Eagles • Owls
Pelicans • Shorebirds
Songbirds • Waterfowl

WELCOME to the **WILD**



LAND

Black & Grizzly Bears
Canada Lynx • Cougar
Gray Wolf • Fox
Wolverine • Bison
Woodland Caribou
Elk • Moose • Beaver
Weasel • Squirrels
Snowshoe Hare
Whitetail & Mule Deer



WATER

River Otter • Duck
Loon • Burbot
Arctic grayling
Gold Eye • Whitefish
Northern Pike
Pickerel • Perch
Rainbow Trout
Walleye



Wadlin Lake is a natural lake that is home to a protected pelican nesting site. Northern Pike and Pickerel inhabit the lake, making it a popular fishing trip year round. The ideal destination for a rustic vacation either camping or in your RV, Wadlin Lake has the perfect combination of both open and wooded sites with your choice of group spots or individual sites.

Seasonal Caretaker on site
Space for Large RV's
No RV Hook-ups
Cash only



STAY

HWY 88 South

WADLIN LAKE CAMPGROUND

AMENITIES

Day Use Area	
Shelter	
Campsites	
RV Designated Spots	
Group Accommodations	
Firewood Availability	
Power and Water Hook ups	
Sewer	
Facilities (Shower/Toilet)	
Launder facilities	
Wifi	
Restaurant	
Playground	
Golf Course	
Hiking or Walking Trails	
Beach Volleyball	
Beach & Swimming	
Fishing	
Day use Docks/Boat Launch	
Rental Marina Space	

CONTACT

For current rates or
more information call:

(780) 927-3718

Operated by:
Mackenzie County



















STAY

FORT VERMILION

FANTASY NORTH GOLF CLUB & RV PARK

AMENITIES

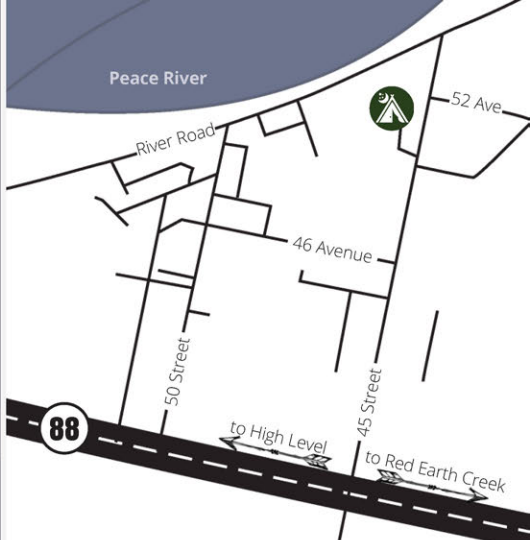
-  Day Use Area
-  22 Total Campsites
-  12 Full Serviced Campsites,
10 Non-serviced Campsites
-  Direct Sewer Hook-ups
-  Space for Large RV's
-  Call to Accommodate Groups
-  Firewood & Fire Pits Available
-  Shower & Toilet Available Inside
-  Laundromat in Fort Vermilion
-  Cell Reception, No Wifi
-  Licensed Restaurant on Site
-  Playground near the School
-  9 Hole Golf Course
-  Town Walking Trails
-  Fishing on the Peace River
-  Dock & Boat Launch in Fort Vermilion

CONTACT

For current rates or more
information call:

(780) 927-4884

Privately Owned and
Operated

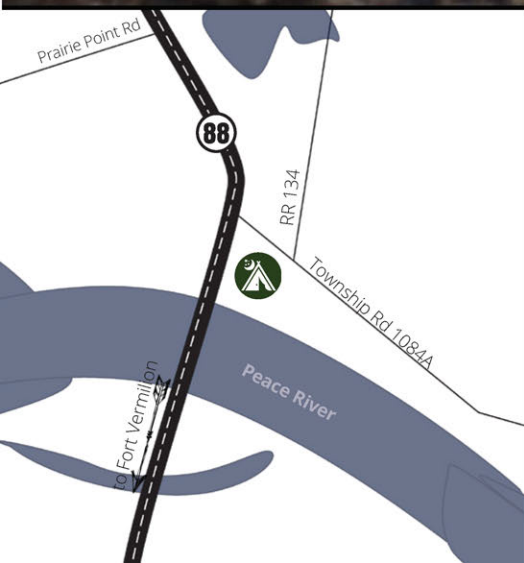


Camp in Alberta's oldest settlement, with the beautiful Peace River nearby. With access to a 9 hole golf course, Fantasy North Golf Club and RV Park is a great place to stay any day of the week.





Our Campground is conveniently located just off of Hwy 88 on the north side of the Peace River, near the hamlet of Fort Vermilion.



STAY

FORT VERMILION

FORT VERMILION BRIDGE CAMPGROUND


- Day Use Area
- Large Shelter with Cook Stove
- 10 Overnight Campsites
- Non-serviced Sites
- Sanitary Dump Station Not Available On Site, Closest at Arena Complex in Fort Vermilion
- Restricted Campsite Sizes
- Firewood & Fire Pits Available
- Outhouse, No Running Water
- Laundromat in Fort Vermilion
- Cell Reception, No Wifi
- Dining in nearby Fort Vermilion
- Playground
- Golf Course in Fort Vermilion
- Hiking, Walking, & ATV Trails
- Fishing in the Peace River
- Dock & Boat Launch in Fort Vermilion

CONTACT

For current rates or more information call:

(780) 927-3718

Operated by:
Mackenzie County



STAY

ROCKY LANE

MACHESIS LAKE EQUESTRIAN CAMP

AMENITIES

Note that the Equestrian Camp is located within the Machesis Lake Campground.

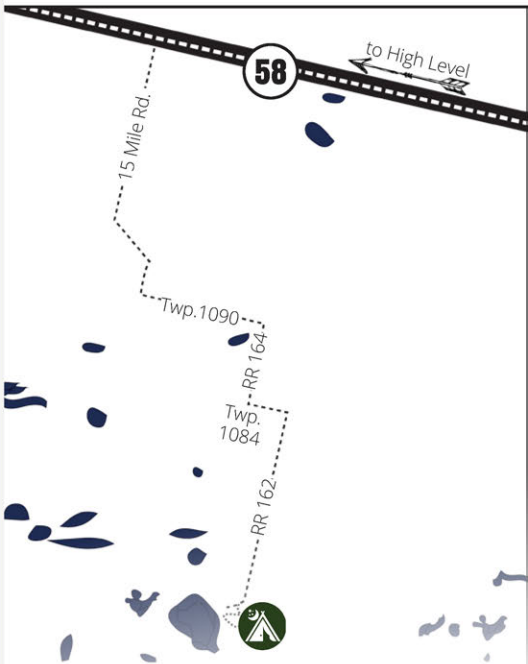
-  Day Use Area & Picnic Tables
-  8 Equine Sites
-  Non Serviced Sites
-  Sanitary Dump Station
-  Space for Large RV's
-  Firewood & Fire Pits Available
-  Outhouse, No Running Water
-  Laundromat in Fort Vermilion
-  Limited Cell Reception, No Wifi
-  Dining in Fort Vermilion & High Level
-  Playground at Campground
-  Golfing in Fort Vermilion & High Level
-  Hiking & Riding Trails, ATV off site
-  Swimming in the Lake
-  Fishing
-  Dock, Boats Launched from Shore
-  Only Electric Motored Boats

CONTACT

For current rates or
more information call:

(780) 927-3718

Operated by:
Mackenzie County



The first of its kind in northern Alberta, this facility, located within the boundaries of the Machesis Lake Campground, has access to miles of cut-lines and old wagon trails winding through the sand hills. Beautiful forests, peaceful small lakes, breathtaking views of the Peace River allow wildlife to be enjoyed in its natural habitat. Sandy trails are excellent footing for horses; shoeing your horse is unnecessary. The camp has 8 sites, pens, hitching posts, manure bins, fire pits, and picnic tables.



With its beautiful remote location surrounded by Jack Pines, Spruce, and Poplar, Machesis Lake Campground makes a perfect get-away destination for all campers and nature lovers. The staff at Machesis are on site, seasonal caretakers that ensure your stay is clean and quiet. The two docks on the lake make a great place to throw in a line or just sit and enjoy the view.

Cash only on site.



















STAY

FORT VERMILION

MACHESIS LAKE CAMPGROUND

AMENITIES

- Day Use Area & Picnic Tables 
- Shelter 
- 21 Campsites, Seasonal Options 
- Non Serviced Sites 
- Sanitary Dump Station 
- Space for Large RV's 
- Firewood & Fire Pits Available 
- Outhouse, No Running Water 
- Laundromat in Fort Vermilion 
- Limited Cell Reception, No Wifi 
- Dining in Fort Vermilion & High Level 
- Playground 
- Golfing in Fort Vermilion & High Level 
- Hiking, Walking & ATV Trails 
- Swimming in the Lake 
- Fishing 
- Dock, Boats Launched from Shore 
- Only Electric Motored Boats 

CONTACT

For current rates or
more information call:

(780) 927-3718

Operated by:
Mackenzie County






















STAY

LA CRETE

ELMWOOD RV PARK

AMENITIES

-  Day Use Area
-  Shelter
-  15 Total Campsites,
Seasonal Options
-  6 Sites Power Only
-  9 Sites Full Service
-  Space for Large RV's
-  Space to Accommodate Groups
-  Firewood & Fire Pits Available
-  Outhouse, No Running Water
-  Laundromat in La Crete
-  Cell Reception, No Wifi
-  Dining in La Crete
-  Playground
-  Golfing in La Crete
-  Town Walking Trails
-  Close to Ball Diamonds
-  Fishing in Nearby Peace River
-  Boat Launch at Atlas Landing



Located on the northern outskirts of La Crete, Elmwood RV Park is conveniently situated close to the La Crete Baseball Diamonds and walking trails. The RV Park is available for camping as well as family gatherings or reunions. Whether in the area for business or pleasure, Elmwood RV Park welcomes you.

Weekly/Monthly Rates Available
Long-term & seasonal stays welcome



CONTACT

For current rates or more
information call:

David (780) 841-1130

Privately Owned and
Operated



In the Tompkins Landing Area, South of La Crete, nestled along the east bank of the Peace River you will find a historical logging site transformed into a well maintained campground. The Campground is located next to the Ferry Landing. With beautiful views and access to the Peace River, it is the perfect spot for a getaway, family get-together, day out on the water, or an afternoon picnic.

Seasonal caretaker on site.
Cash only.



STAY

LA CRETE

LA CRETE FERRY CAMPGROUND

AMENITIES

- Day Use Area
- Shelter
- 78 Campsites Total, 35 Seasonal
- 15 Non-Power, 25 powered sites
- Water Available & Sanitary Dump
- Space for Large RV's
- 3 Group Reserved Sites
- Firewood & Fire Pits Available
- Outhouse, No Running Water
- Laundromat in La Crete
- Limited Cell Reception, No Wifi
- Dining (and store)
- at the Blue Hills Motel
- Playground
- Golfing in La Crete
- Scenic Walking Trails
- Volleyball & Horseshoe Pits
- Fishing
- Boat Launch

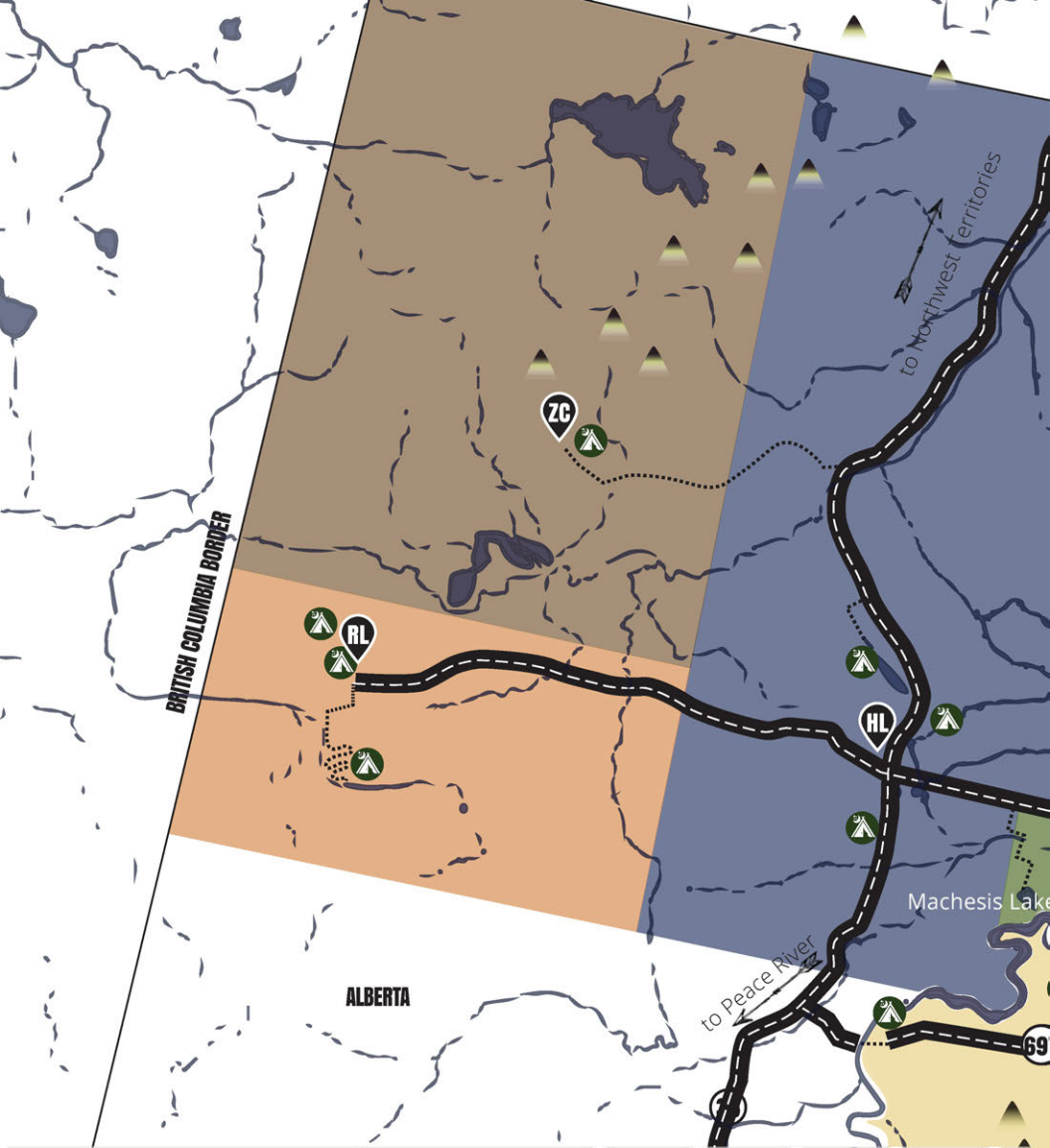
CONTACT

For current rates or
more information call:

(780) 841-2705

Operated by:
La Crete Ferry
Campground Society





		FV	LC	HL	RL	ZC
pg.3	Wadlin Lake Campground	80km	100km	166km	303km	314km
pg.4	Fantasy North Golf Club & RV Park	0km	45km	80km	218km	230km
pg.5	Fort Vermilion Bridge Campground	10km	40km	70km	207km	220km
pg.6	Machesis Lake Equestrian Camp	55km	100km	54km	190km	201km
pg.7	Machesis Lake Campground	55km	100km	54km	190km	201km
pg.8	Elmwood RV Park	42km	0km	111km	250km	260km
pg.9	La Crete Ferry Campground	105km	70km	80km	214km	227km
pg.13	Hutch Lake Campground	86km	176km	35km	166km	120km
pg.14	Aspen Ridge Campground	83km	113km	3km	139km	152km
pg.15	Fox Haven Golf & Country Club	80km	111km	0km	140km	146km
pg.17	Rainbow Lake Provincial Campground	260km	291km	182km	45km	174km
pg.18	Shady Acres Hotel & Campground	217km	250km	140km	0km	126km
pg.19	Lederer Enterprises RV Park	217km	250km	140km	0km	126km
pg.20	Zama City Community Park & Campground	230km	260km	150km	125km	0km

NORTHWEST TERRITORIES BORDER

— STAY
CAMPGROUNDS

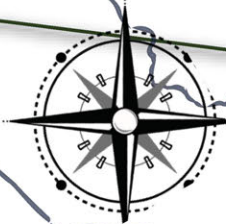
**WOOD BUFFALO
NATIONAL PARK**

CARIBOU MOUNTAINS WILDLAND

Peace River

Wadlin Lake

to Red Earth Creek



CAMPING CHECKLIST

CLOTHING

- Socks
- Underwear
- Pants & shorts
- T-Shirt & long sleeves
- Sweatshirt & jacket
- Shoes & boots
- Hat & bandanna
- Sleep clothes
- Rain gear
- Swim gear
- Laundry bag

SHELTER

- Tent
- Ground cover or tarp
- Extra stakes
- Axe or hammer
- Dust pan & brush

BEDDING

- Sleeping bag
- Pillow & blankets
- Cot or mattress & pump

PERSONAL

- Shower shoes
- Towel & cloth
- Soap & shampoo
- Toothbrush & paste
- Deodorant
- Comb & brush
- Razor
- Toilet paper
- Feminine products
- Extra medications

COOKING

- Water jug or bucket
- Cooler & ice
- Stove & fuel source
- Matches or lighter
- Newspaper
- Dutch oven & other pans
- Cooking utensils & tongs
- Knives, peeler & cutting board
- Mixing bowls
- Can opener & bottle opener
- Dinnerware, utensils & cups
- Aluminum foil & ziplock bags
- Paper towels & napkins
- Trash bags
- Dish soap & scrubbies
- Dish pan & towels
- Food storage
- Cooking oil & seasonings
- Pot holders or oven mitts
- Folding table

OTHER

- First aid kit
- Gear, licenses, maps
- Sunscreen & bug spray
- Compass or GPS
- Water Filters & canteen
- Camera, Film & batteries
- Flashlight & binoculars
- Matches & candles
- Chairs & hammock
- Saw, axe & pocket knife
- Scissors
- Rope, straps & tape
- Games & instruments
- Clock or watch
- Notepad & pen

Just north of High Level, in the shadow of Watt Mountain, lies the beautiful man-made Hutch Lake. The surrounding area is complete with trails for cross-country skiing and snowmobiling in the winter, or hiking and quadding in the summer. Our large day use area so close to High Level makes Hutch Lake a great spot for day trips. It is just off the pavement, clean, well maintained, and all around a wonderful place to relax and enjoy the great outdoors.

Seasonal caretaker on site
Cash only on location





















STAY

HIGH LEVEL

HUTCH LAKE CAMPGROUND

AMENITIES

Day Use Area Picnic Tables	
Shelter	
21 Campsites	
Non Serviced Sites	
Sanitary Dump Station	
Space for Large RV's	
Firewood & Fire Pits Available	
Outhouse, No Running Water	
Laundromat in High Level	
Cell Service, No Wifi	
Dining in High Level	
Playground	
Golf Course in High Level	
Hiking, Walking & ATV Trails	
Volleyball & Horseshoe Pits	
Beach & Swimming	
Fishing	
Docks & Boat Launch	

CONTACT

For current rates or
more information call:

(780) 927-3718

Operated by:
Mackenzie County















STAY

HIGH LEVEL

ASPEN RIDGE CAMPGROUND

AMENITIES

-  Day Use Area
-  41 Total Campsites
-  21 Full Serviced Campsites
- 20 Semi Serviced Campsites
-  Sanitary Dump Available in the
Town of High Level
-  RV Storage Available
-  Group Use Area
-  Firewood & Fire Pits Available
-  Washrooms & Coin Showers
-  Coin Laundry
-  Cell Reception & Free Wifi
-  Dining in High Level
-  Golf Course in High Level

Aspen Ridge Campground is located just 3 km south of High Level on Highway 35. We offer full-service, semi-service, and tent sites with plenty of trees surrounding each site. Our large group use area is suitable for family or company events. We are pet friendly and open from May to October. Truck parking is available as well as year-round RV storage. Come relax and enjoy the fresh air and stay connected with our free WiFi.

Pet Friendly
Caretaker on Site
Reservations Recommended
Debit, Visa & Mastercard accepted



CONTACT

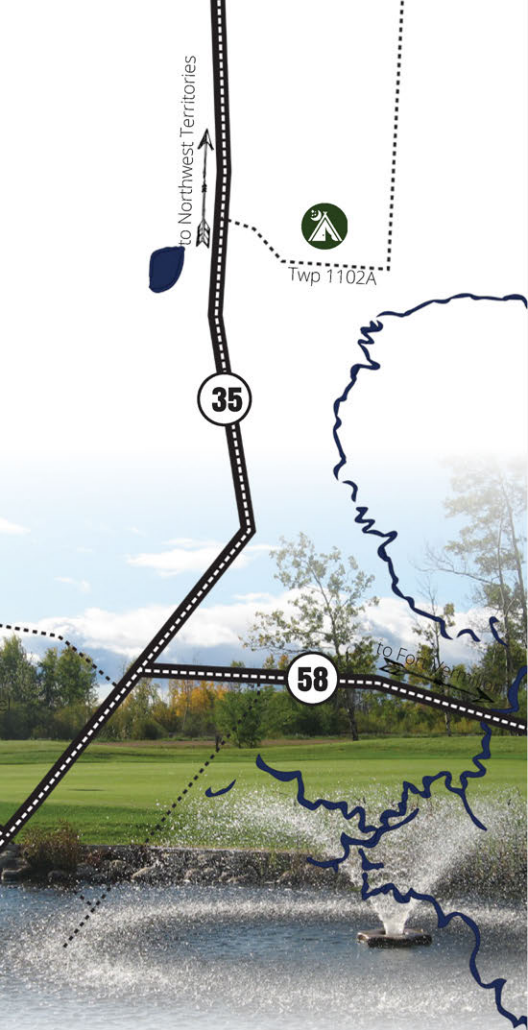
For current rates or more
information call:

(780) 926-4540

aspenridge@telus.net

Privately Owned and
Operated

14



You'll be camping right on our course with great views of Fox Haven! It's a perfect spot for your golf getaway or to park yourself for your company tournament. Call ahead to ensure your spot.













STAY

HIGH LEVEL

FOX HAVEN GOLF & COUNTRY CLUB


AMENITIES

- 30 Total Campsites 
- 10 Full Serviced Campsites 
- 20 Non Serviced Campsites
- Direct Sewer Hook-ups 
- Space for Large RV's 
- Firewood & Fire Pits Available 
- Public Toilet 
- Laundromat in High Level 
- Cell Reception & Wifi 
- Licensed Restaurant on Site 
- 18 Hole Golf Course 

CONTACT

For current rates or more information call:
(780) 926-3005
foxhavengolf.ca

Owned & Operated by the
Fox Haven Golf & Country Club



what's for SUPPER?

1. BUILD A FIRE.

Build a fire in a safe location away from trees above and grass below, and in a designated spot if possible.

2. THE RIGHT EQUIPMENT.

Remember that plastic melts in the fire! See the checklist to make sure you have everything you need for cooking success!

3. COOKING METHOD.

From old-fashioned skewer cooking, tinfoil wrapped and placed on the coals, or using a grill meant for the fire, there are many ways to safely prepare your meals.

BANNOCK

- 2-3 cups of flour
- 1-2 Tbsp baking powder
- 2-3 Tbsp butter
- 2/3 cup warm water

Mix all ingredients in a bowl, slowly adding the water last. Knead until soft dough forms. Wrap a small handful around a stick and cook evenly by rotating.

CAMPERS' STEW

- Crumbled hamburger,
- Chopped potatoes, Onions, Carrots, Broccoli, Mushrooms, Peppers
- 1 Tbsp of Butter
- Seasonings
- Mix the ingredients and wrap them up tight in 15" strips of tinfoil, laying them in the coals until the veggies are soft. Enjoy your simple, mess-free dinner!

4. LET YOUR KIDS HELP.

Build children's confidence around the fire by designating them tasks to accomplish. Don't forget to make rules that keep them safe, such as, "once it's in the fire, it does not come out."

5. PUT OUT, CLEAN UP & SECURE THE SITE.

Don't forget to thoroughly drench your fire, stir, and douse until the coals are cold to avoid forest fires. Clean up the site and secure it well so animals are not attracted to the food smells and the garbage. This can be harmful to both the people and the animals.

FIRED POTATOES

- Large baking potatoes, Thinly sliced onions, Dill, parsley, bacon bits
- Slice the potatoes thinly, almost all the way through. Wedge the onion slices in each of the potato slits, then season, wrap in tinfoil, and put in the fire for 45 minutes, or until soft. Count your potatoes so you don't lose them in the fire!

KEBABS

- Cubed beef or pork, Chopped onions, mushrooms, and peppers
- slip ingredients onto the skewers alternating flavors. Cook over open fire until done.

CHOCO-NANA

- Cut a banana lengthwise, sprinkle
- chocolate all over the flesh.
- Wrap it up in tinfoil and put it in the coals for 10 minutes. Enjoy your campfire dessert!

Rainbow
Lake

58

to High Level



Rainbow Lake Provincial Campground is located 38 kilometers southwest of town. Our campground is run by a committee of volunteers and is solely funded by donations and a small seasonal or nightly fee. It boasts a beautiful sandy beach with an enclosed swimming dock. Our boat launch and dock are easily accessible and available for public use. Our children's park and horseshoe pit is ideally located in the center of the campground. The tranquility of the lake and superb fishing make this an ideal getaway spot for locals and travelers alike.

Call to reserve site as facility is extremely popular.

STAY

RAINBOW LAKE

RAINBOW LAKE PROVINCIAL CAMPGROUND

- Day Use Area
- Shelter
- 7 Tenting Designated Spots
- 23 Campsites
- Non Serviced Sites
- Sanitary Dump Available in the Town of Rainbow Lake
- Space for Large RV's
- Firewood & Fire Pits Available
- Outhouse, No Running Water
- Limited Cell Reception, no Wifi
- Dining in the Town of Rainbow Lake
- Playground
- 9 Hole Golf Course in the Town of Rainbow Lake
- Walking Trails
- Beach & Swimming
- Fishing
- Dock & Boat Launch

CONTACT

For current rates or more information call:

(780) 560-0145

Operated by:
Group of Volunteers
















STAY

RAINBOW LAKE

SHADY ACRES HOTEL & CAMPGROUND

AMENITIES

-  Provide Hotel Suite Options
-  Campsites with Fire pits
-  Large RV's & Wellsite Trailers
-  Power and Water Hook ups
-  Direct Sewer Hook-ups
-  Firewood & Fire Pits Available
-  Facilities (Shower & Toilet)
-  Laundry Facilities
-  Cable TV, Cell Reception
-  Dining in the
Town of Rainbow Lake
-  Playground at Community Park
-  9 Hole Golf Course in the
Town of Rainbow Lake
-  Town Walking Paths

CONTACT

For current rates or more
information call:
shadyacreshotel.com
(780) 956-3400
Privately Owned and
Operated



Shady Acres Hotel and Campground is conveniently located right in the Town of Rainbow Lake. It sports well-maintained, fully serviced sites perfect for RVs of any size. When all of the 14 lots in the main campground are full, we can accommodate up to 6 units in the overflow area. We also offer a washroom/shower/tub open for those in tents or without running water in their campers. Additionally, we have four 700 sq. ft trailer homes available for rent.

Parking Service Available
Caretaker on Site















STAY

RAINBOW LAKE

LEDERER ENTERPRISES RV PARK

AMENITIES

- Overnight Campsites 
- Power and Water Hook ups 
- Direct Sewer Hook-ups 
- Space for Large RV's 
- Firewood & Fire Pits Available 
- Cell Reception, No Wifi 
- Dining in the
Town of Rainbow Lake 
- Playground at Community Park 
- 9 Hole Golf Course in the
Town of Rainbow Lake 
- Town Walking Paths 

CONTACT

For current rates or
more information call:

(780) 956-3836

Privately Owned &
Operated




















STAY

RAINBOW LAKE

ZAMA COMMUNITY PARK & CAMPGROUND

AMENITIES

-  Large Picnic Day Use Area
-  Shelter
-  3 Tent Sites, 1 power, 2 No-Serviced
-  21 Full Service Sites, 30 or 50Amp
-  Power and Water Hook ups
-  Direct Sewer Hook ups
-  Space for Large Groups & RV's
-  Firewood & Fire Pits Available
-  Facilities: Shower & Toilet
-  Cell Reception, No Wifi
-  Dining in Zama
-  Children's Playground
-  Walking Trails
-  Horseshoe Pits
-  Swimming Pond & Beach
-  Stocked Fish Pond
-  Floating Anchored Raft

CONTACT

For current rates or more
information call:

(780) 683-2378

Owned and Operated
by Mackenzie County



This beautiful facility is the pride and joy of the Zama community. It is located on Aspen Drive, in the heart of the residential area. Visitors and locals alike enjoy the recreational opportunities at the campground including a swimming pond with beach area, large grassy spaces, a stocked fish pond, horseshoe pits, fire pits, picnic areas, and a large shelter with a deck. There's tons to do for people of all ages, and if you're lucky you might even spot a couple of wild bison!

Lifeguard Not on Duty
Long term stays welcome



20

**CAMPGROUNDS & DAY
USE AREAS****Aspen Ridge Campground**

3km south of High Level
13000 Hwy 35 South
(780) 926-4540

Buffalo Head Tower & Lookout

(day use only)
35km South of La Crete on Hwy 697
(780) 927-3718

Fantasy North Golf Club & RV Park

5102 45 Street, Fort Vermilion
(780) 927-4884

Fort Vermilion Bridge Campground

10km Northwest of Fort Vermilion
(780) 927-3718

Fort Vermilion Heritage Center

Tardiff Ave. & 50th St. Fort Vermilion
(780) 927-4603

Fox Haven Golf & Country Club

3km North of High Level
(780) 926-3005

Hutch Lake Campground

35km North of High Level on Hwy 35
(780) 927-3718

La Crete Ferry Campground

Ferry Landing, Tompkins
78km South of La Crete, East on Hwy 697
(780) 841-2705

La Crete Heritage Center

Township Road 1060, La Crete
(780) 841-4648

Lederer Enterprises RV Park

Banff Ave & Imperial Drive
Rainbow Lake
(780) 956-3836

Machesis Lake Campground

55km West of Fort Vermilion & South of Hwy 58
(780) 927-3718

**Mackenzie Crossroads Museum &
Visitor Information Center**

10803 96 Street, High Level
(780) 926-4811

Rainbow Lake Provincial Campground

45km Southwest, Town of Rainbow Lake
(780) 560-0145

Rainbow Lake Trout Pond

(day use only)
2.5km East of Rainbow Lake
(780) 956-3934

Shady Acres Campground

34 Milne Ave, Rainbow Lake
(780) 956-3400

D.A. Thomas Park

(day use only)
River Road, Fort Vermilion
(780) 927-3718

Tompkins Landing

(day use only)
78km South of La Crete, then East on
Hwy's 35 & 697
(780) 927-3718

Tourangeau Lake

(day use only)
2.5km West of La Crete
(780) 927-3718

Wadlin Lake

65km Southeast of Fort Vermilion
(780) 927-3718

Watt Mountain Lookout

(day use only)
32km North of High Level, 11km West on
gravel road
(780) 926-3761

Zama Community Park & Campground

Aspen Drive, Zama City
(780) 683-2378

CONTACTS

INFORMATION CENTERS/MUSEUMS

**Mackenzie Crossroads Museum &
Visitor Information Center**
(780) 926-4811
www.HighLevel.ca/Visitors/Museum

La Crete Information Center
(780) 928-2278
www.LaCreteChamber.com

La Crete Heritage Center
(780) 841-4648

Fort Vermilion Heritage Center
(780) 927-4603
www.FortVermilionHeritage.ca

MUNICIPAL PARTNERS

Mackenzie County
Corporate Office (780) 927-3718
La Crete Sub-Office (780) 928-3983
Zama City Sub-Office (780) 683-2378
www.MackenzieCounty.com

Town of High Level
(780) 926-2201
www.HighLevel.ca

Town of Rainbow Lake
(780) 956-3934
www.RainbowLake.ca

Mackenzie Frontier Tourist Association
PO Box 26
High Level, Alberta, Canada T0H 1Z0

www.mackenziefrontier.com
info@mackenziefrontier.com

Follow along:
facebook.com/mackenziefrontier
Instagram: @mackenziefrontier

